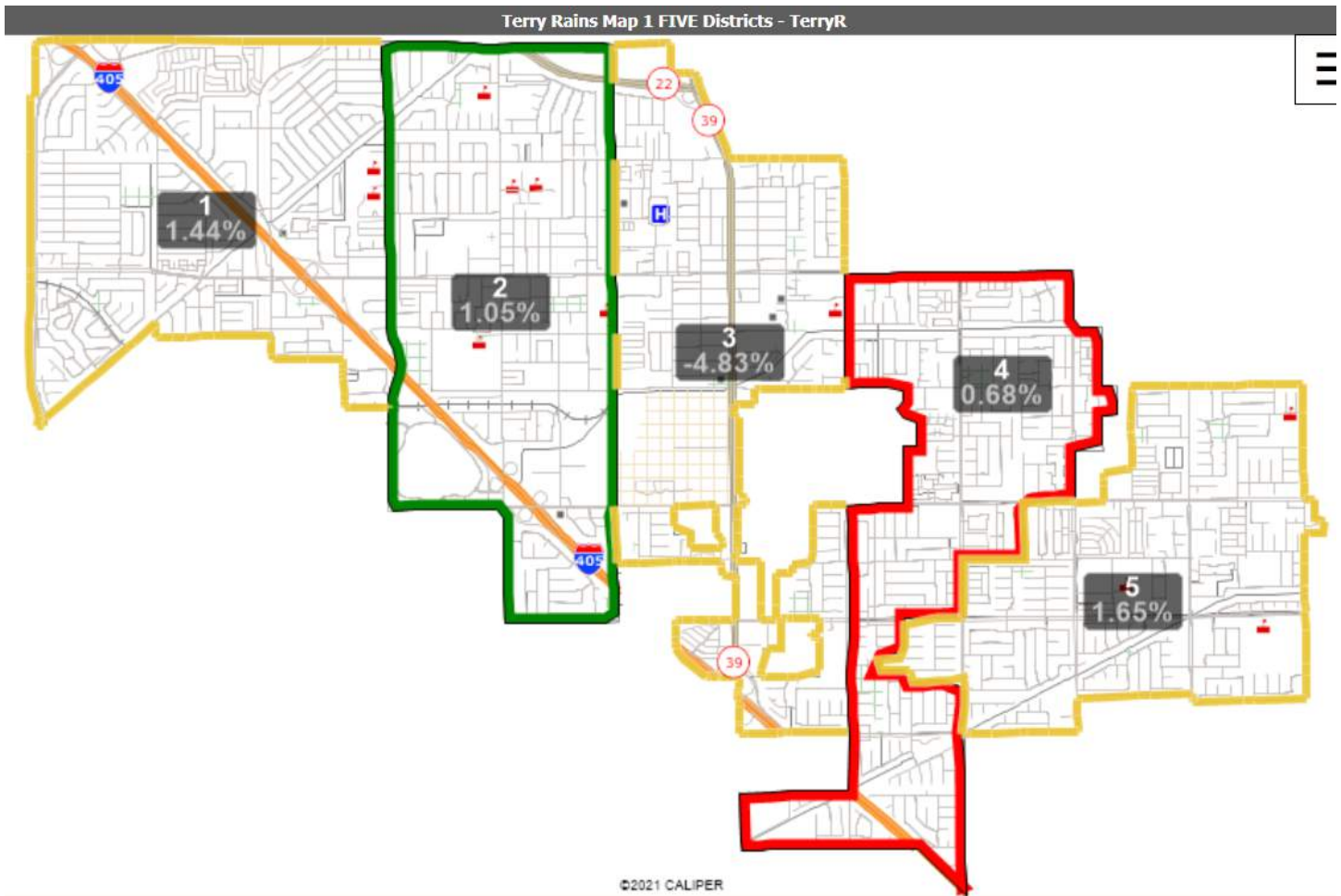


TERRY RAINS CALIPER MAP TITUDE MAP 1 FIVE DISTRICTS



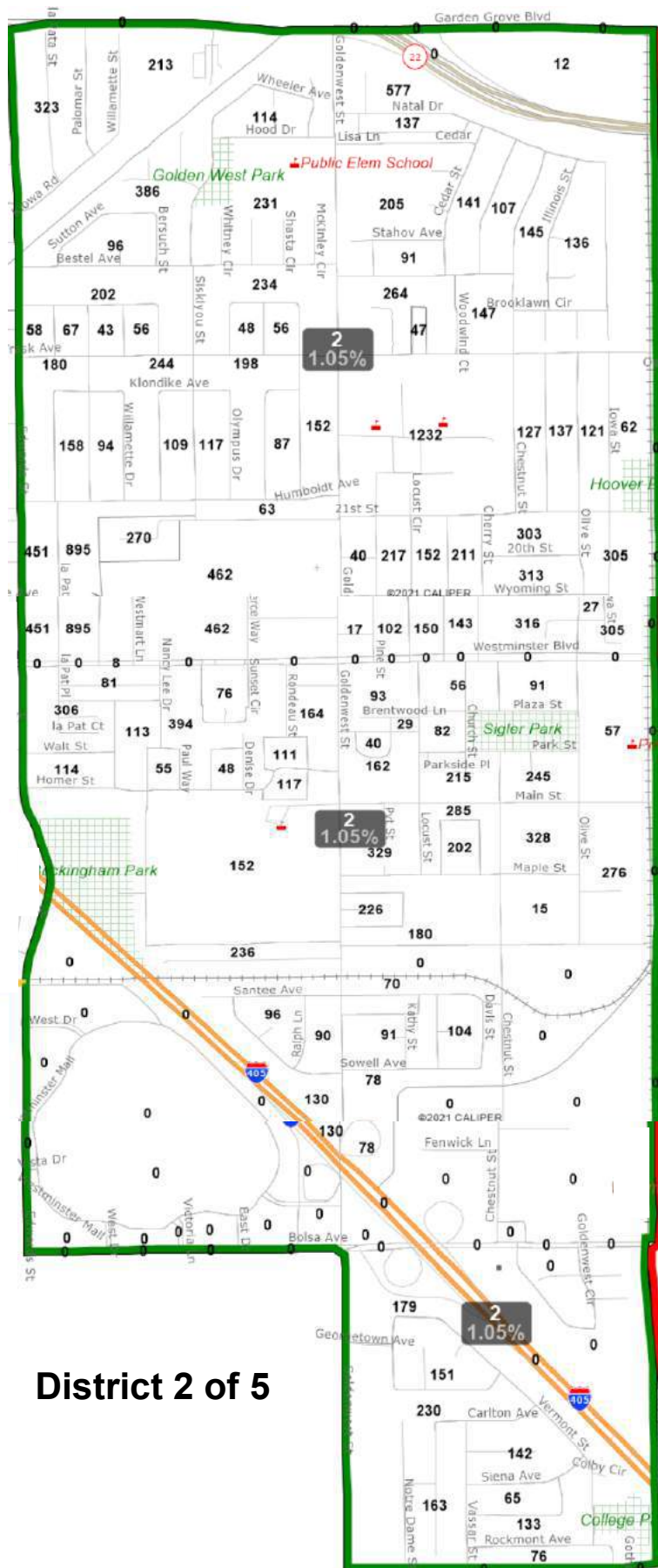
Refer to the following pages to see:

Close-up images of each district in this map showing street names and landmarks

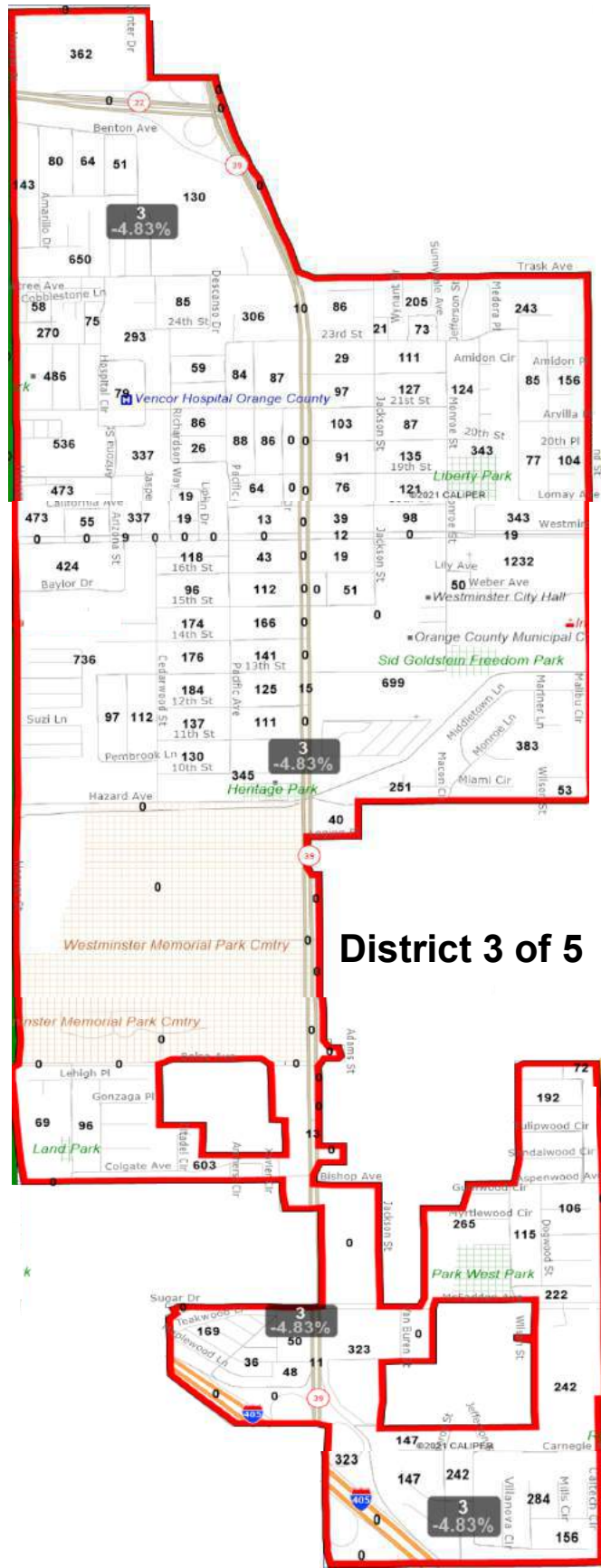
Latino and Asian Citizen Voting Age Population Distribution Maps

Maptitude's unassigned area and contiguous checks

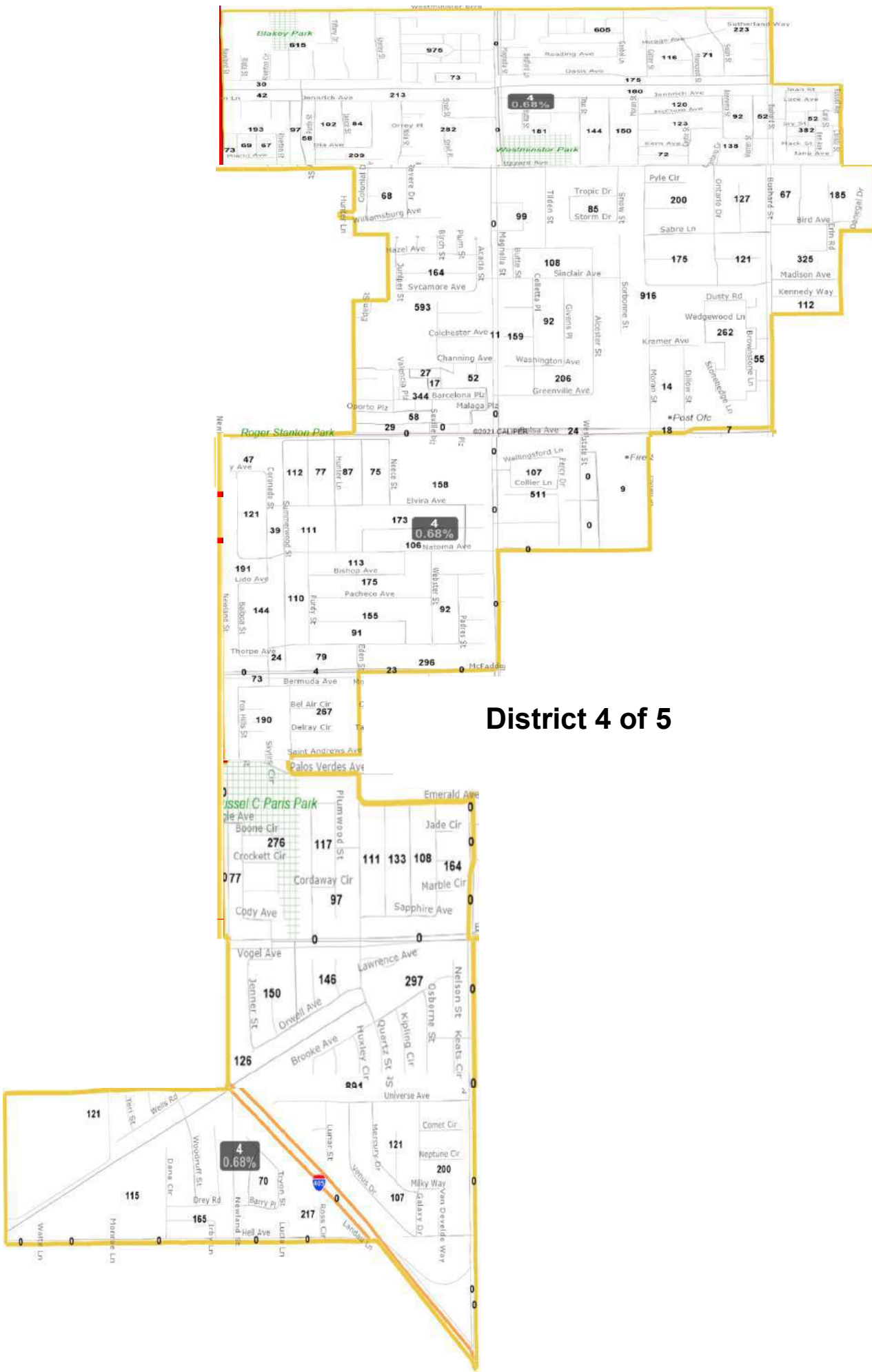
Maptitude's population summary and compactness reports



District 2 of 5

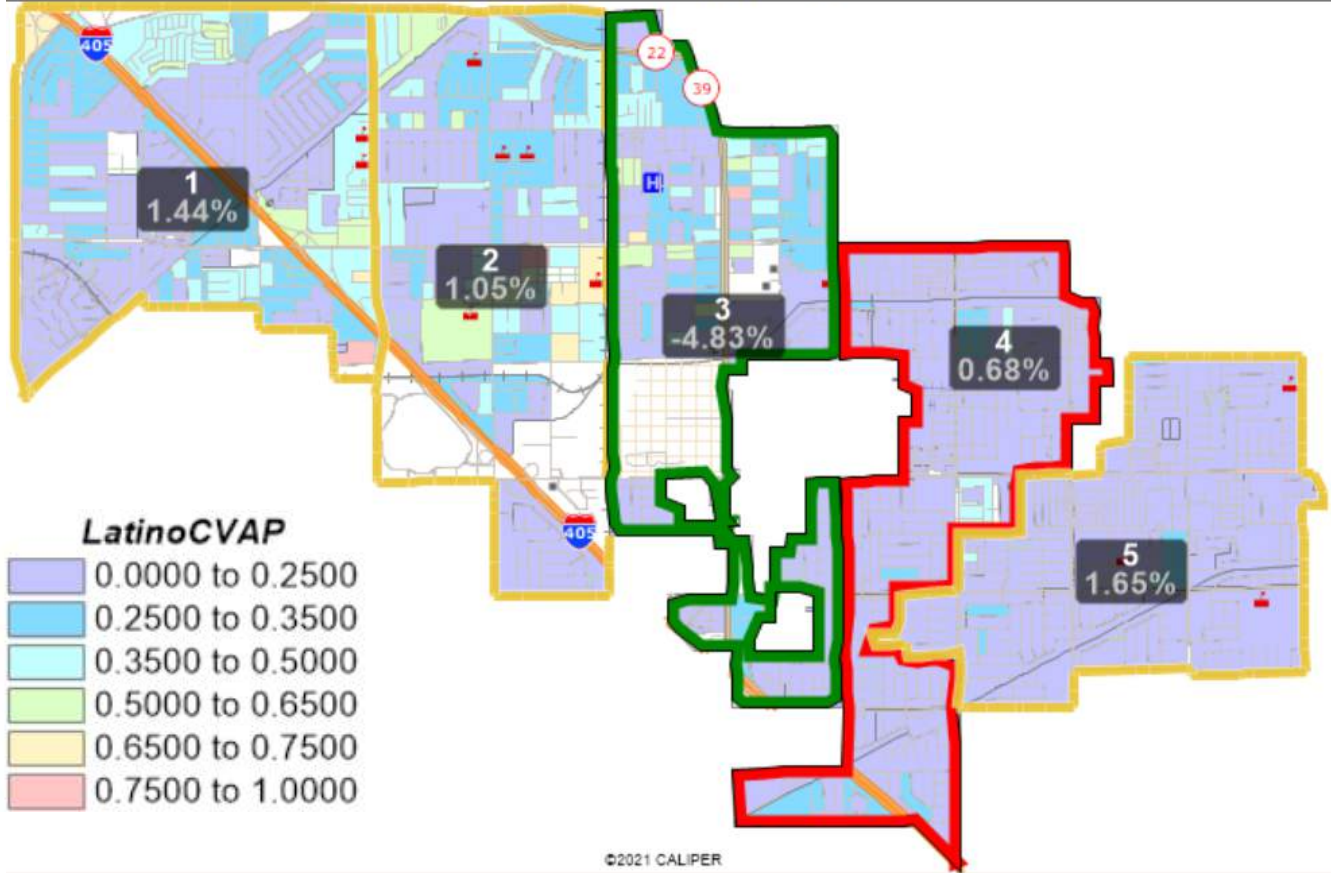


District 3 of 5

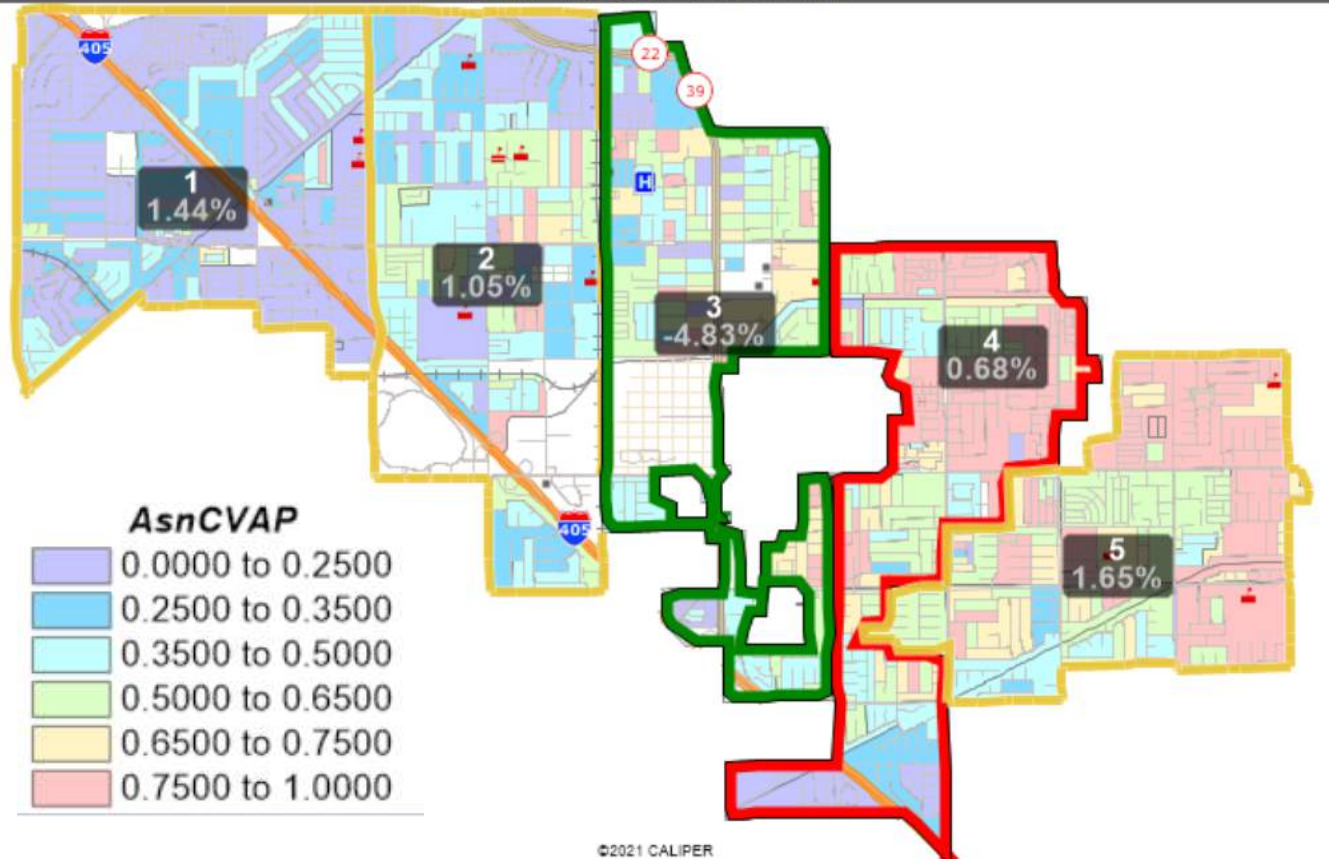


District 4 of 5

Terry Rains Map 1 FIVE Districts - TerryR



Terry Rains Map 1 FIVE Districts - TerryR



TERRY RAINS CALIPER MAP TITUDE MAP 1 FIVE DISTRICTS UNASSIGNED, CONTIGUOUS AND POPULATION CHECKS

maps.redistricting.online says

There are no Unassigned Areas

OK

Terry Rains Map 1 FIVE Districts - TerryR

maps.redistricting.online says

All Districts are contiguous

OK

Terry Rains Map 1 FIVE Districts - TerryR

User: TerryR

Plan Name: Terry Rains Map 1 FIVE Districts

Plan Type: City

Population Summary

Sunday, January 23, 2022

District	Population	Deviation	% Devn.	Hispanic	White	AsianAmer [CVAP Latino]	[CVAP Asian-Amer]
1	18,480	263	1.44%	5,014	7,440	4,984	3,283
2	18,408	191	1.05%	7,160	2,667	7,971	5,075
3	17,338	-879	-4.83%	5,110	2,593	9,132	5,856
4	18,340	123	0.68%	2,739	2,633	12,502	8,558
5	18,517	300	1.65%	2,396	2,668	13,008	9,190

Total PopulationTotal: 91,083

Ideal District PopulationTotal: 18,217

Summary Statistics:

Population Range: 17,338 to 18,517

Ratio Range: 0.07

Absolute Range: -879 to 300

Absolute Overall Range: 1,179

Relative Range: -4.83% to 1.65%

Relative Overall Range: 6.47%

Absolute Mean Deviation: 351.20

Relative Mean Deviation: 1.93%

Standard Deviation: 443.49

User: TerryR

Plan Name: Terry Rains Map 1 FIVE Districts

Plan Type: City

Measures of Compactness Report

Sunday, January 23, 2022

5:34 AM

	Reock
Sum	N/A
Min	0.25
Max	0.55
Mean	0.38
Std. Dev.	0.12

District	Reock
1	0.55
2	0.39
3	0.25
4	0.28
5	0.45